






OUR LOCAL 'HERITAGE' BEING A HISTORY OF EAST MARLBOROUGH TOWNSHIP BY DOROTHEA R. FLOOD

Map Drafted By Chester County Planning Commission

-  Beverstede Indian Trail
-  Branch of the Beverstede Indian Trail and General Cornwallis March
-  Mineral Formation
-  School District Number One
-  Trolley Line

Note: All Locations are Approximate

